



Welcome *to Delize*




The Moorings®
Est. 1969



This eGuide was made by The Moorings co. and is meant to be used for informational purposes only as well as to give you general information and general understanding of the region. By using this eGuide you understand that some changes in information are possible and that this eGuide is no substitute for a full Chart and Area Briefing or official charts issued by the government.



Welcome to The Moorings in Belize

Welcome to Belize, home of the largest barrier reef in the Northern Hemisphere and largest living barrier reef in the world. Experience the remote beauty of small isolated anchorages or gather with fellow sailors at one of a kind island restaurants to share the day's adventures. Here in Belize our only goal is to make your sailing holiday the best, most memorable experience ever, with every detail taken care of!

Renee Brown - Belize Base Manager


SHARE YOUR MOORINGS EXPERIENCE

We love to see what you've been up to on your holiday. Share your photos on Facebook, Twitter and Instagram making sure to tag:
@themooringsvacations #mymoorings #themoorings



TABLE OF CONTENTS

LARU BEYA MARINA	6
Marina facilities	6
Placencia Village facilities	6
Laru Beya Resort facilities	6
TEAM CONTACT NUMBERS	6
AIRPORT ARRIVAL	7
Transfer	7
Car rental	7
Time difference	7
UPON ARRIVAL	8
Check in procedure	8
Boat briefings	8
Chart briefing	8
Skippered charter	8
Sailing license	8
What can you do whilst waiting for your boat?	9
Provisioning	10
Cool boxes	10
Barbecue	10
Music	10
Dinghy safety	10
Electricity	10
Currency exchange and credit cards	11
Yacht Damage Waiver and credit cards	11
Refueling	11
Wi-Fi	11
Before leaving the base	11
WHEN YOU RETURN TO BASE	12
Return to base Procedure	12
Before you leave your boat	12



USEFUL INFORMATION

Non-Sailing activities	14
Restaurants and tipping / Fishing	14
Diving & snorkeling	14
Covid Testing Sites	15
Trips and excursions	15
Cruising area	16
Sailing area restrictions	18
Night sailing	19
Prevailing winds	19
Tidal streams	21
Weather forecasts	21
Mooring tips, fuel and water	21
Accidental grounding	21
Environmental policy	22
Emergency contacts	23
Marine animals	23
	24

DESTINATIONS & ITINERARIES

26

SUGGESTED ITINERARIES

One week route	26
Two week route	26
	27

DESTINATION SPOTLIGHTS

Placencia Harbor	29
Wippari Cay / Southwater Cay	29
Cocoa Plum Cay / Pelican Cay	30
King Lewey's Cay / North Long Cocoa Cay	31
Moho Cay / Ray Cay	32
Queen / Silk Cay	33
Ranguana Cay	34
Bluefield Range / Goff and English Cays	34
Caye Caulker / San Pedro	35
Belize City / The Great Blue Hole	36
	37

This eGuide was made by The Moorings co. and is meant to be used for informational purposes only as well as to give you general information and general understanding of the region. By using this eGuide you understand that some changes in information are possible and that this eGuide is no substitute for a full Chart and Area Briefing or official charts issued by the government.



LARU BEYA MARINA

Tucked away on the lush Placencia Peninsula in southern Belize, Laru Beya is a Belizean all inclusive boutique resort and the perfect place to both do it all or do nothing at all, making it a perfect choice for our Moorings base. We are just a short walk from the Garifuna village of Seine Bight and three miles from the restaurant and nightlife filled town of Placencia.

LARU BEYA MARINA FACILITIES

- Showers and restrooms
- Boutique
- Wifi
- Restaurant
- Swimming Pool
- Beach

PLACENCIA VILLAGE FACILITIES

- Banks
- Restaurants
- Supermarkets

TIME DIFFERENCE

UTC/GMT -6 hours
(Belize doesn't utilize daylight saving time)

TEAM CONTACT NUMBERS

Customer Service	00 501 523 3351	within working hours
Technical Support	00 501 615 6667 24/7	within working hours
Renee Brown, <i>Base Manager</i>	00 501 610 1178	rbrown@thlmarine.com
<i>Base Manager</i>		
VHF	ch. 74	within working hours
Customers do not need a VHF license		

RECEPTION OFFICE HOURS

7 days a week
08.00 - 17.00

The Moorings
(c/o Laru Beya
Marina)
Placencia Road
Placencia, Belize, C.A.



Charters start daily at 12.00 and end at 11.00

ARRIVAL

AFTER HOURS

If you arrive after our office closes, a security guard or staff member will meet you and guide you to your yacht.

TRANSFER

Transfers from the airport to the base are not included. The taxi ride from the local airport to the base is approximately 5 minutes. Taxi fares are \$3 USD per person from the airstrip to the base with a minimum charge of \$6 USD. From the village it is usually \$10 USD PER TAXI - not per person. Transfers cannot be pre-booked.

CAR RENTAL

If you are planning to tour the country, spending a few days in the mountains or a few days at the beach, you might want to rent a car. However, if you are just coming to the base, we suggest that you fly to Placencia. The scenery driving down is lovely, but chances are, once you make the drive down, you won't feel like driving back (and if you are renting a car in Belize, you must return your vehicle to where you picked it up otherwise the one way drop off fee in Placencia of \$140 USD will be charged). Car rentals in Belize range from \$75 USD to \$85 USD per day.

Budget Car Rental: Tel. 00 501 223 2435
Crystal Auto: Tel. 00 501 223 1600

jmagroup@btl.net www.budget-belize.com
crystal@btl.net www.crystal-belize.com

One-ways from Placencia to Belize City prices range from \$75 - \$158 USD per day for the vehicle, depending on vehicle type, \$15 USD for insurance per day and the pick up fee if the vehicle is dropped off at the international airport in Belize City would be \$100 USD. No mileage fees.

UPON ARRIVAL

CHECK IN PROCEDURE

Charters can start and finish on any day of the week and all charters commence at 12 noon or 6.00pm (evening start) and finish at 11am on the last day. However, we are happy for clients to contact the base prior to arrival as the yacht may be available earlier so that they may board early.

Please come to our Reception with these things ready:

- Complete Crew List
- Main Charterer's Passport, for entry in the Belize
- Tourist Board Guest Register
- Credit card for the Deposit

YACHT BRIEFING

On arrival, please familiarise yourself with the yacht. Onboard boat briefings will be scheduled 8:00 AM the following morning.

A technician will go through all the technical aspects of the yacht and safety equipment. Please note that the skipper and first mate should both be present for this briefing.



CHART BRIEFINGS

You are required to attend a mandatory chart briefing upon arrival at the base. Briefings are held daily at 9:00 AM and 3:00 PM. As the sessions are comprehensive, any guests arriving after 3:00 PM will need to attend the 9:00 AM briefing the following day.

Please note: only Skipper and First Mate are required to participate in the face-to-face chart briefing at the base.

SKIPPERED CHARTER

Skipper's time with you on the boat is as per your contract, so 12 noon and ends at 11am on your last day. If you have an evening start and want the skipper to join the yacht earlier than noon the following day, please advise your sales agent to make the necessary arrangements.

If you have a skipper ordered for less than full duration of your charter, guests are advised to do all the briefings before sailing out.

The tip for the skipper is at a client's discretion, usually between 10 - 20% of the charter price.



WHAT TO DO WHILE WAITING FOR YOUR BOAT

- Provisioning
- Have your Cruising Area briefing
- Try local cuisine
- Sightsee in Placencia village
- Relax at Laru Beya swimming pool

SAILING LICENCE

All bareboat charters are required to stay inside the barrier reef. Local skippers must be on board for any excursions outside the barrier reef.

To sail in Belize without a skipper, you must fill out an application to obtain a temporary **Certificate of Competency**. Our pre-departure team will reach out to you to help you navigate this process.

This temporary Certificate of Competency is required for all bareboat charters in Belize.



PROVISIONING

If you have pre-ordered provisioning for your boat, please check your order is complete. You can order here: store.moorings.com. Please note that it should be done at least a week prior to your embarkation and make sure you select the right The Moorings base.

You can also stock up in Placencia; there are various supermarkets and open markets. Top Value supermarket is about 4 miles from the base so you would need to take a taxi there. You can ask for one at reception.

COOL BOXES

Coolers are available at the base, one for every catamaran. Large coolers are available for rental – speak to the customer service man.

MUSIC

While most of our newer boats have Bluetooth capability, we cannot guarantee all boats are outfitted with this equipment. For your convenience, we highly recommend you bring an AUX cord so you can listen to music from your mobile devices.

ELECTRICITY

The standard voltage on all yachts is 12 volts. In order to use electronic equipment that is 220 volts you will need an inverter suitable for use in a cigarette lighter. The yachts' 110V AC outlets are standard USA 3 pin outlets (can also take 2 pin USA plugs).

All our catamarans are equipped with generators so 110VAC is available while the generator is running.

BARBECUE

All our boats are equipped with a charcoal barbecue, but their use in the marina is strictly prohibited, so please be mindful.

DINGHY SAFETY

Don't overload your dinghy. Make sure every passenger in the dinghy has a PFD (they should be wearing them); ensure you have a dinghy anchor and a paddle.

At night time, use your flashlight when moving around in the dinghy to make yourselves visible to other boating traffic in the area.

Hoist your dinghy up on the davits after you have settled down for the night, or use the dinghy cable and padlock when tied up ashore.

When navigating through very shallow water with coral heads around, switch off the engine and use your paddle to spare the reef.





CURRENCY EXCHANGE, CREDIT CARDS AND BANKS

The local currency is the Belizean Dollar (BZD). Visa and Mastercard are accepted at most places except small cays which do not have wifi. US currency (bills) are accepted everywhere at 2:1 exchange rate (\$2 BZD : \$1 USD).

YACHT DAMAGE WAIVER AND SECURITY DEPOSIT

Forgot to get YDW before you departed? We've got you covered! Purchase it at reception and don't worry about possible damage! Inquire at the reception for further details.

Please be aware that in case of damage to the boat or loss of equipment onboard, The Moorings maintains the right to retain a correspondent amount of the security deposit.

FUEL

Your boat's tanks will be full on delivery of your charter yacht. The quantity of diesel is generally enough for your cruise.

WIFI

Wi-fi is not available on the yachts.



BEFORE LEAVING THE BASE

- Please ensure you have all the galley equipment and bedding you require, extra bedding is available upon request.
- Collect fins from the deckbox on the veranda.
- Make sure the fuel/water tanks are full.
- Make sure you have your boat papers.
- Make sure you are provisioned.
- Make sure you have enough cash.
- Ensure you have children's life jackets, as we have a limited supply. If you have your own children's life jacket we would encourage you to bring it along. We suggest that children who are not strong swimmers should not be allowed in a dinghy without a life jacket or buoyancy aid and that they should wear a buoyancy aid or harness when on deck.

WHEN YOU RETURN TO LARU BEYA MARINA

RETURN TO BASE PROCEDURE

- Please empty all holding tanks and bilges before returning to base.
- Call The Moorings base on VHF 74 about 15 mins before arriving in order to get a skipper on board to take the boat into the marina.
- Please remember the last arrivals of the day are before 4.30pm and the first arrival in the morning is after 8am.

Please remember your boat needs to be vacated by 11:00

BEFORE YOU LEAVE YOUR BOAT

Please ensure:

- Before disembarkation you will be met with a technician for debriefing. This is done to let us know if you have encountered any problems with the boat or broken anything during the trip, so we can rectify any problems for the next charter.
- Sheets and towels are placed in pillow cases and left inside the boat.
- All rubbish has been bagged and left on transom of yacht or at bins located near the dock.
- You have returned fins and any lifejackets borrowed from reception.
- All personal possessions have been removed; please check thoroughly as items are often left onboard.
- All hatches are closed.
- The keys have been left in the chart table.
- Your transfer has been arranged with reception.





Book a Crewed Charter

Relax in the comfort of one of our luxurious boats, complete with your very own professional skipper and chef. Book them in advance with your holiday planner and have a carefree vacation.

UNFORGETTABLE MOMENTS
on the water

Local Knowledge & Freedom

Whether you're seeking adventure, relaxation or a taste of both, your skipper will navigate to new and exciting locales to suit any mood and provide you with invaluable local knowledge.

Traditional Cuisine

Allow your chef to spoil you with local delicacies thoughtfully served in the comfort of your yacht.

For more information & bookings,
Visit: www.moorings.com


The Moorings®
Est. 1969

USEFUL INFORMATION



Restaurants & Tipping

Tipping is standard and expected in all restaurants / bars and for other services undertaken during your vacation. The rule of thumb is generally 10-15% of the amount charged. Some establishments automatically add this onto the bill.

Fishing

Game fishing and local inner reef charter services are available. Fish life abounds within the main reef. When trolling, you can catch Spanish Mackerel and Barracuda.

Bottom fishing has rewards of Snapper and Grouper. We have local suppliers who can rent a good quality rod, reel and lures for \$10 USD per day. Hand lines are also available.

Note: Due to Belize fishing laws, charterers who are interested in fishing for leisure or sport must hold a sport fishing license. The fees are \$25 USD per week per person. You can purchase licenses online from Coastal Zone Management Association at coastalzonebelize.org, go to Programs/Sport fishing and scroll down to apply..

Spear fishing guns are legal only when free-diving and no tanks allowed when using spear guns.

The lobster closed season runs from midnight February 14 to midnight June 15.

Diving and Snorkeling

If you plan on going scuba diving, you will need to go with a certified dive operator for scuba diving. Scuba diving packages are available through several dive operations in the area. Go Sea Tours is a reputable local dive operator. Please note that dive rental gear is subject to availability during the season.



We also have a range of fins which you may wish to use. We are limited on children's sizes so if you have your own you may wish to bring them with you.

Due to Covid-19, we are no longer providing masks or snorkels on board. We are still providing fins.

Make sure to always hoist the diver down flag!

Swim Safe

Swimming is often a fun and important part of a vacation. However local rules, flag systems, currents and where swimming may be permitted, can be different and vary from country to country. We strongly recommend that you and all your crew read through our [‘swim safe’ information](#) before you travel. Unfortunately even the strongest of swimmers can get into difficulties. The information on our website covers children, your surroundings, looking out for others, and not overestimating your own ability. Snorkel vests, Life Jackets and Diver Down flags are all available on board.

Covid Testing Sites

Stann Creek Southern Regional Hospital
Anchor in Placencia Harbor and walk (about 300 yards)
to the test center.
Telephone Number: 501-522-3835

Independence Polyclinic
Telephone Number: 522-523-2167
Email: rhmsouth@health.gov.bz



Trips and Excursions

Spend a day exploring this beautiful country. Belize will mesmerize you with its hikes and trails, adrenalin-filled zipline rides, mysterious history of the Mayas and sustainable cacao plantations. Our team can easily recommend some day trips that you will love and never forget.

Please remember your masks in all public places.



Nim Lin Punit

Visit a Mayan ruin in Southern Belize – Nim Lin Punit is a 1.5 hour drive away with a small museum on site and is home to the largest stelae found in Belize. While discovering history, enjoys the breathtaking views over the hills and jungles of Southern Belize.

Lubaantun



This Late Classic ceremonial center dating back to 700 – 900 CE is renowned for the discovery of the famous crystal skull in 1924 under a collapsed altar inside a temple.

Pair a ruin visit with an adventurous cave swim at Blue Creek and immerse yourself in the perfect Belizean day!

Visit the beautiful **Rio Blanco Waterfall** and jump off a cliff into the deep rock pool below. This part of Belize is thick with tropical jungle interspersed with quaint traditional Mayan villages.



This is also the premium growing area for cacao and a cultural tour can be arranged where you can visit a **Mayan family** and learn how to make chocolate on a volcanic grindstone, enjoy a delicious traditional meal of cahune cabbage and tortillas, followed by a hands on experience of making a woven basket using the fine fibers of a jippi jappa palm.

If you prefer to spend your day filled with adrenaline rush, like hiking through the jungle or zip-lining through the canopy, there are many options from which you can choose.




MONKEY RIVER TOUR

Monkey River tour is not to be missed while in Belize, either on your first or last day on board your yacht. Make a stop at **No Name Point**, about two miles north of Monkey River. This anchorage is in a lagoon, with excellent protection from any wind, the small island in the anchorage area is a nesting home to herons, frigate birds and ospreys.



The guide picks you up from the yacht and takes you on the tour, ewhere you will see interesting flora and fauna – black howler monkeys, crocodiles, birds, river turtles, bats... Part of the tour includes a walk into the jungle and ends with a tour of Monkey River village and local lunch in the village. As mentioned above, recommended anchorage is at No Name Point about two miles north of Monkey River.

OPTIONAL EXTRAS IN BELIZE



Book your favorite toy or fishing equipment with us!

Contact us at the Reception on arrival, or go [online](#).


The Moorings®
Est. 1969



CRUISING AREA

Belize region is classified as Level 3, which equates to 20 days sailing, 400 miles on an equivalent yacht or RYA Day Skipper qualification with experience to a higher level.

- Wind/Weather: 10-25 knots.
- Navigation: understand tidal flow, ability to navigate in open waters, cope with strong currents and be able to make a passage plan.
- Anchor/mooring: primarily anchoring, some slightly more exposed anchorages with poor anchor holding ground.

Please note that sailing outside the barrier reef is not allowed except with a local skipper on board.

Several of the reserves require guides for entry and have a daily fee. Our Belize base will go over these requirements during the chart briefing and will explain how you can make arrangements to enter those reserves and where you can pick up a tour guide.

The base will also suggest alternative snorkel sites to avoid the cost of a guide. Please be aware that a tour guide will not take responsibility for the safe navigation of the yacht.

While the base can assist in securing a guide for your yacht, this will be an additional expense that the charterer must pay. The cost of a guide will vary depending on how we get him/her out to the yacht. If they accompany a boat going out to the reserve and we can arrange a minimal cost for the transport to and from the reserve, the guide is going to cost about US\$100; if we have to arrange transport to the reserve, it will cost in the region of US\$150 for the guide for the day.

SAILING AREA RESTRICTIONS

The Belize authorities take the protection of their reefs very seriously and you must ensure you are aware of and understand the strict sailing area restrictions and regulations of where sailing is prohibited, and ensure you stay well clear of the reefs at all times during your charter. Please be aware that should you damage the reef during your charter the Belize authorities have the option of imposing fines and/or confiscating your passport, with potential criminal prosecution, until such time as any fine or resolution is achieved.

Restricted Zones: Glover’s reef, Turneffe reef and Lighthouse reef, Laughing Bird Cay World Heritage Site; Gladden Split/Silk Cayes Marine Reserve

Charterers will receive a sailing chart that outlines red zones for the cruising ground.

NIGHT SAILING

You are not permitted to sail at night in this region.



The Moorings Yacht Ownership

A PIECE OF PARADISE
to call your own



Enjoy the pride of yacht
ownership without the hassles
or expense

Spend more time on the water. Visit the world's most spectacular cruising grounds. Treat family and friends to a new perspective. Leave the maintenance, insurance, and dockage to us. Here's how it works:

- You own the boat
- We take care of it at no cost to you
- You receive guaranteed monthly revenue
- You sail at 20 worldwide destinations

Get more information on mooringsyachtownership.com



The Moorings®
Est. 1969

PREVAILING WINDS

Tradewinds are the prevailing winds in the region. They are predominantly easterlies between 10 and 20 knots. In the winter season (November to March) winds can back to the northwest, varying in strength from 20 to 25 knots.

In the summer there are also **Bayamas**, short lived intense storms from the South. They are preceded by black Southern horizon with intense lightning, and can reach up to 60 knots strength, usually occurring in the summer months.

TIDAL STREAMS

Tidal range is minimal – around 18 inches.

WEATHER FORECASTS

You will be given a two-day forecast at the beginning of your charter. Additionally you can also check it here:

Internet	windy.com or hydromet.gov.bz
VHF	Channel 74, daily at 9.00

MOORING TIPS AND WATER

In the Belizean region the best way to spend a night is either on anchor or on a mooring buoy. There are few marinas along the coastline where one can fill up on water and have electricity:

- The Placencia Marina
- Cucumber Beach Marina
- Thunderbird Marina

Navigational Challenge

While the Belizean part of the Caribbean Sea is exciting to sail in, the charts are not very accurate (no survey has been done since 1989). There are growing reefs, moving sandbars and effects of hurricanes that are changing cays constantly. The ability to read water depth through color changes is helpful while conquering these waters. Belize has also taken protecting its reefs and corals very seriously, for damaging reefs are severe.



4 HOUR BREAKDOWN GUARANTEE

We want to make sure your sailing vacation is fun, memorable and successful. So if you have any problems during your yacht charter, please call us and we'll sort them out within 4 working hours from your call. Check out more details [online](#).

IT COVERS

Engine
Transmission
Windlass
Sails
Standing and Running Rigging
Battery and Alternator

IT DOESN'T COVER

Electronics and Generator
VHF
Refrigeration
Air conditioning
CD player
Marine Toilets
Water maker
Water Pump
Dinghy and Outboard
Depth and Speed instruments

Note: Breakdowns occurred outside the defined sailing area and hours (8am-5pm), problems due to user negligence, bad weather or force majeure are not covered.

ACCIDENTAL GROUNDING

If you should accidentally run aground the most important thing is to get off again as soon as possible - if the tide is **rising** then this is accomplished easily. Simply motor off into deeper water as the tide lifts you off. If the tide is on it's way **out**, then you need to act quickly:

If you have run aground on sand or seagrass with no soft or hard corals in the vicinity, try your best to free the yacht. Immediately try to motor off in the direction you went on using full engine power, on monohulls it may help to have your crew stand on one side near the shrouds to heel the yacht over.

If you are unable to get off you will have to wait for the tide to go all the way out and come back in to lift you off which could take up to twelve hours. While this happens, a monohull may lean over alarmingly, but it will refloat itself. You will have to :

- Close all seacocks until the boat comes upright again to prevent flooding.
- Drop your bow anchor into the dinghy and lay it out towards deeper water and pull tight.
- Pump the bilges dry and stow away all loose items. (do not empty your holding tanks as it is not allowed in shallow waters!)
- Call the base

If, however, you have run aground on coral, **local regulations dictate that you are not allowed to move the yacht until the area and yacht have been inspected by local authorities**. Call the base who will then report to the Belize Port Authority, the Dept of Fisheries and the Dept of the Environment.

Grounding is not a pleasant experience so try to make sure it does not happen to you.

SUSTAINABILITY

As passionate sailors, we want to look after the beautiful oceans and wildlife. It’s all about the little things, which collectively make a big difference. Here’s a few tips on how to minimise your footprint when boating:

- Never throw anything into the sea, that includes small items like cigarette butts or fruit peel.
- Use holding tanks in marinas and at anchorages. Empty them when at least two miles from the nearest land.
- Be careful while anchoring so as not to damage the sea bed.
- Do not collect any shells from the beach and respect sealife in general.
- Avoid any accidental spills into the sea when refueling.
- Turn off electricity when not needed.
- When using the A/C make sure the yacht doors are closed.
- Minimise plastic.
- Take short showers.
- Buy local, use eco-friendly and fair-trade products.
- Recycle and reuse.
- Save fuel - cruise on a slower speed or sail as much as possible.



EMERGENCY CONTACTS

We always recommend calling the base first in case of any incidents. However, there are a couple of contacts we would like our guests to keep handy.

Police
Ambulance
Coast Guard

Dr Alexis
 VHF channel 16,

911
 00 501 622 7648
 00 501 222 5260


YOUR SAFETY

Please locate your safety card when you get onboard & ensure that all crew read it before leaving the marina. If you cannot find it, then please contact reception who can provide a replacement. Although you will have watched the online safety briefing before leaving home, we recommend that you all re watch the video before leaving the dock. Please scan the QR code.

We care a lot about your personal safety, so please read more about these topics in the safety card:

- Accidents & Illness
- Be Aware & Safe
- Swimming & Beach Safety
- Alcohol & Drugs





MARINE ANIMALS

Jellyfish

There are many species of jellyfish in the cruising area and there have been several instances where clients who have been stung by jellyfish have required hospital treatment. If you have allergies, it is advised to wear stinger suits or refrain from swimming.

If you are stung:

- Immediately exit the water and apply copious amounts of vinegar to the affected area.
- Pour vinegar over the tentacle before attempting to remove it with tweezers.
- Do not try to rinse it off with fresh water
- You can then immerse the affected limb in hot salt water or apply a hot compress.

Generally the affected area will usually only be a minor irritation, similar to a bee sting and the sting area is normally itchy. Should you start to experience any additional signs or symptoms you should contact the base immediately for help and advice on where to seek medical assistance.

Coral stings and cuts

Several species of poisonous coral will have a painful sting if touched or stepped on while snorkeling. If you are stung immediately exit the water and apply copious amounts of vinegar to the affected area and then immerse the affected limb in hot water or apply a hot compress.

Cuts and abrasions caused from coral have a high risk of infection, so thoroughly clean the wound as soon as possible. Avoid swimming afterwards.

Fish

There are also several species of poisonous fish with spines which can sting if they are stepped on or touched while snorkeling. Stingrays are also poisonous and can inflict a nasty wound with their barbed stings. If you are stung by a fish immediately exit the water and treat with hot water. You may require a tetanus injection.

Sea Urchins

Sea urchins are not poisonous but their spines are very painful if touched or stepped on and will normally break off if attempting to pull them out with tweezers. Hot water is again the best treatment and you may also require a tetanus injection.

Sharks

There are several species of sharks in these waters but attacks are extremely rare.

Sea Snakes

Sea snakes, although highly venomous, are actually very timid and avoid swimmers.





SUGGESTED ITINERARIES

ONE WEEK ROUTE

DAY 1

Wippari Cay

DAY 2

Southwater Cay

DAY 3

Coco Plum Cay

DAY 4

Pelican Cay

DAY 5

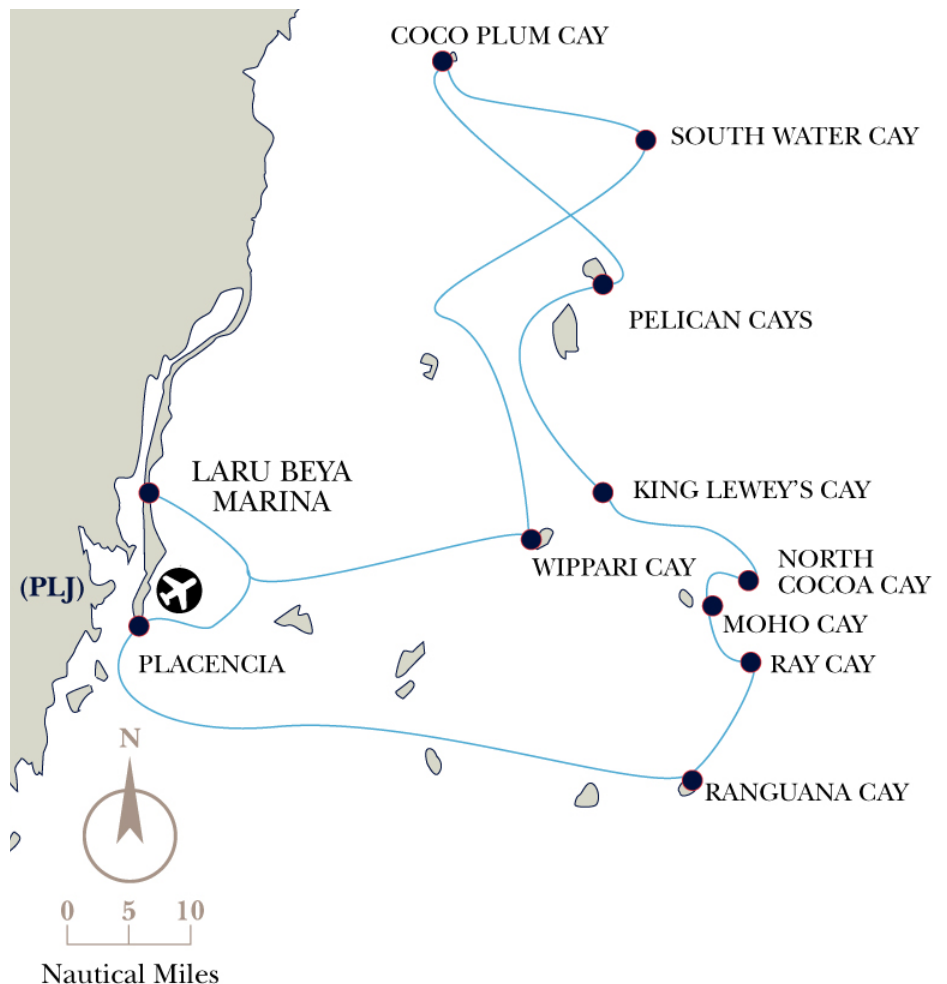
King Lewey's Cay- Lunch
North Long Cocoa Cay-
Night

DAY 5

Moho Cay - Lunch
Ray Cay - Night

DAY 6

Ranguana Cay - Lunch
Placencia Harbor



TWO WEEK ROUTE

DAY 1

Wippari Cay

DAY 2

Southwater Cay

DAY 3

Bluefield Range

DAY 4

English Cay - Lunch
Water Cay - Night

DAY 5

Caye Caulker

DAY 6

San Pedro on Ambergris Cay

DAY 7

Cucumber Beach Marina,
Belize City

DAY 8

Coco Plum Cay

DAY 9

Tobacco Cay - Lunch
Southwater Cay - Night

DAY 10

Pelican Cay

DAY 11

King Lewey's Cay - Lunch
North Long Cocoa Cay- Night

DAY 12

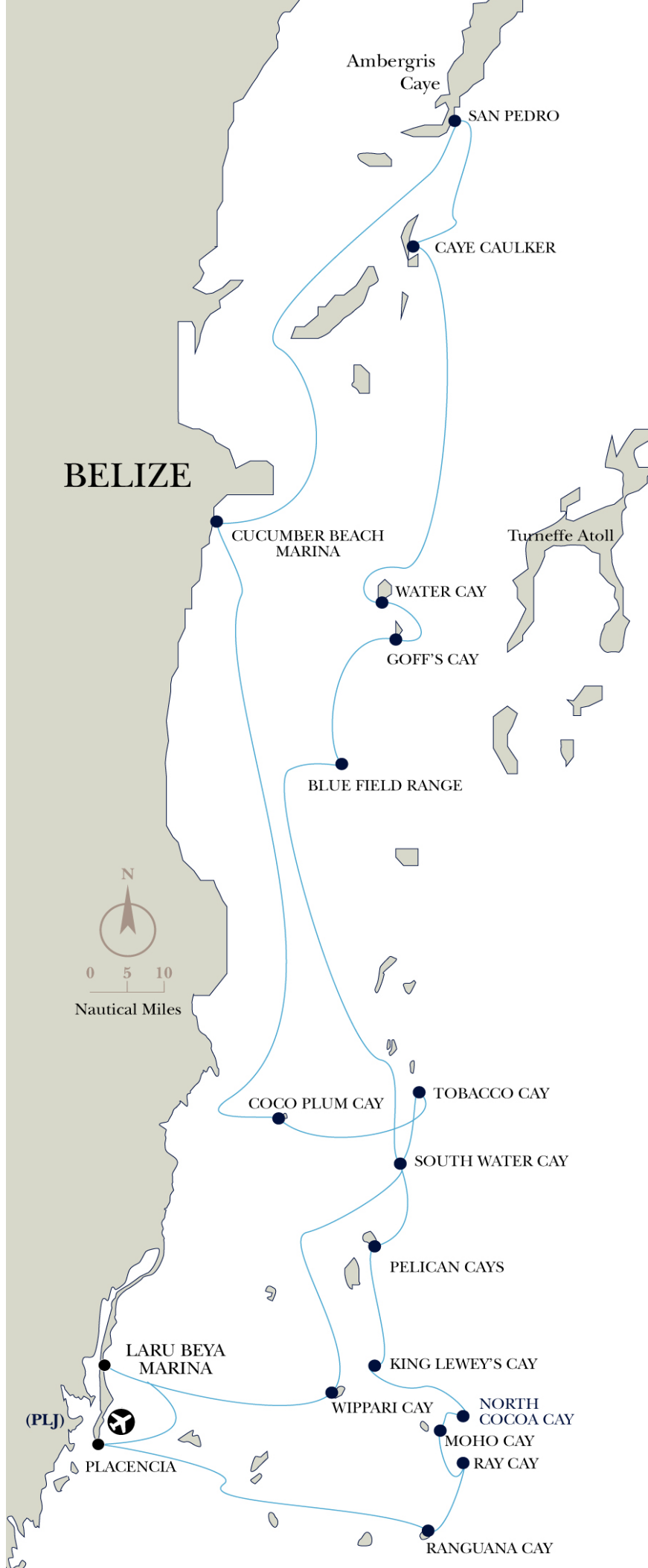
Moho Cay - Lunch
Ray Cay - Night

DAY 13

Tour to Queen Cays

DAY 14

Ranguana - Lunch
Placencia Harbor







DESTINATION SPOTLIGHTS

PLACENCIA HARBOR

Yachting in Placencia waters brings you to a delightfully picturesque village. A lovely, crescent-shaped beach lined with a long row of palms borders the small town. Beautiful flowers, thick stands of trees, and quaint framed houses on stilts add to the idyllic tropical setting. The people of Placencia are warm and friendly, making your visit even more pleasant.

The anchorage west of Placencia Caye is excellent when winds are from the northwest to east.



FACILITIES & SERVICES	COMMENTS	FACILITIES & SERVICES	COMMENTS
Mooring Fee	✗ Garbage disposal \$5 USD, payment in the yellow kiosk	Mooring	Anchoring good hold in mud
WiFi	✗		Town Pier
Water Refill	✓ And ice from supermarkets in the village	Things to do	Explore
Provisioning	✓		Swimming
Restaurants	✓		
Bars	✓	Exposed to S winds	

WIPPARI CAY

A tiny 1 acre sized coral fringed cay about 8 miles from Placencia, this mangrove cay makes a good first or last night stop. The fishing lodge ashore is closed to passing traffic but for those interested in fly fishing, this is a good spot to meet with one of the famous Cabral brothers, a fly-fishing guide who can help in finding the elusive permit.



FACILITIES & SERVICES	COMMENTS	FACILITIES & SERVICES	COMMENTS
Mooring Fee	X	Mooring	Anchoring
WiFi	X		
Water Refill	X	Things to do	Fly fishing
Provisioning	X		Snorkeling
Restaurants	X		
Bars	X		

SOUTHWATER CAY

Part of Belize's World Heritage Site, South Water Caye is situated on the barrier reef on the north side of the quarter-milewide South Water Pass. Palms rise skyward from pristine beaches. On the east side of the caye, the barrier reef drop-off is close to the beach, providing an ideal location for some of the best snorkeling and scuba diving in Belize. South Water Caye yachting is not to be missed!



FACILITIES & SERVICES	COMMENTS	FACILITIES & SERVICES	COMMENTS
Mooring Fee	X	Mooring	Free anchoring
WiFi	X		Anchor on the west side of South Water Caye
Water Refill	X	Things to do	Visit CarrieBow Cay Research Station linked to Smithsonian Institute
Provisioning	X		Explore the pathways
Restaurants	✓ Pelican Pouch, Blue Marlin Lodge, Ize		Diving excursions
Bars	✓	Protection only good from easterlies!	

COCOA PLUM CAY

Cruising in Cocoa Plum Caye waters brings you to the northern boundary of the protected South Water Marine Reserve, in the Coco Plum Range of islands. Scenic, remote, and breathtakingly beautiful, a visit to these waters is a highlight of a cruise in Belize.

The beaches are superb, and there's a restaurant and two bars at Thatch Caye Resort, making a trip ashore even more appealing.



FACILITIES & SERVICES	COMMENTS	FACILITIES & SERVICES	COMMENTS
Mooring Fee	✓ \$20 USD per night	Mooring	2 on west side in inner channel
WiFi	✓		2 on east side
Water Refill	✓ \$2 USD per gallon	Note	Ice available for \$20 USD for 20 Pounds
Provisioning	✗		Garbage disposal \$5 USD per bag
Restaurants	✓		
Bars	✓		

PELICAN CAY

Deep water anchorage in the middle of Pelican Range, with three moorings. Surrounded by mangrove cays, the fishing in the shallows between the cays is excellent.



Tiny Hideaway Cay, in the centre of the circle of cays, with a quaint tiny restaurant and bar, is a well known spot to spend the night. Fresh bread can be delivered daily by prior arrangement, and meals ashore must be booked in advance to ensure space. Owner Dustin will help find a good spot to drop the hook if all the moorings are taken. Areas between the cays ensure for some great snorkeling.

FACILITIES & SERVICES	COMMENTS	FACILITIES & SERVICES	COMMENTS
Mooring Fee	✗	Mooring	Three heavy duty anchors provide secure mooring
WiFi	✗		Plenty anchoring place, deep with good hold
Water Refill	✗	Things to do	Snorkeling
Provisioning	✗ Only fresh bread		Fishing
Restaurants	✗ Hideaway Cay		Swimming
Bars	✗		

KING LEWEY'S CAY

Located on the Slasher Sandbore, this pirate-themed island resort located about 12 miles from Placencia is a fun stop for lunch.


Spending a night in this anchorage is recommended only in very settled conditions.



FACILITIES & SERVICES	COMMENTS	FACILITIES & SERVICES	COMMENTS
Mooring Fee	✓ \$40 USD / free if using Restaurant	Mooring	Island entrance fee of \$10 USD per person / free if using Restaurant
WiFi	✓		Free if using Restaurant and Bar
Water Refill	✗	Things to do	Kayaking, Paddleboarding, Snorkeling, Fishing
Provisioning	✗		Water trampoline
Restaurants	✓ Serves fresh lobster in season		Live lobster trap
Bars	✓	Overnight only in calm conditions.	

NORTH LONG COCOA CAY

Located about 15 miles from Placencia, this anchorage is protected in prevailing easterly winds. A string of patch reefs extend off the southwest point with a deep drop off on the eastern side. Fishing is very good over the sandbars extending east of the cay.



FACILITIES & SERVICES	COMMENTS	FACILITIES & SERVICES	COMMENTS
Mooring Fee	✗	Mooring	No Moorings
WiFi	✗		
Water Refill	✗	Things to do	Snorkeling
Provisioning	✗		Fishing
Restaurants	✗		Beach combing
Bars	✗		

MOHO CAY

Sparkling waters of tiny Moho Caye, an idyllic white sand, palm tree covered island nestled in the heart of translucent blue turquoise water.

Relax in a hammock ashore or use one of the BBQ's to cook lunch. Picnic tables and benches, beach loungers – beautiful clean raked beach and great snorkeling make this a popular spot.



FACILITIES & SERVICES	COMMENTS	FACILITIES & SERVICES	COMMENTS
Mooring Fee	✓ \$10 USD per night. \$10 USD per person entrance	Mooring	3 mooring buoys, uncomfortable in windy conditions
WiFi	✗		No space to anchor between moorings
Water Refill	✗	Things to do	Beach BBQ, Snorkeling, Fishing
Provisioning	✗		Hermit Crab Races
Restaurants	✗		Beach games
Bars	✗	Very exposed, overnight in settled cond.	

RAY CAY

Formerly known as Hatchet Caye, Ray Caye has moorings, a restaurant, bar and dive shop. Moorings are usually well maintained.

Lionfish grill specializes in lionfish, an invasive fish species in the Caribbean, but also has a varied menu.

Arrange for a dive or snorkel trip to the nearby Queen Cays knowing that the yacht will be safe on the mooring at Ray Caye.



FACILITIES & SERVICES	COMMENTS	FACILITIES & SERVICES	COMMENTS
Mooring Fee	✓ \$15 USD per night	Mooring	10 Mooring buoys on both SE and NW sides of the cay
WiFi	✓		No Anchoring
Water Refill	✓ Jerry can only	Things to do	Tour the Queen Cays
Provisioning	✗		Whale Shark Tours in season
Restaurants	✓		Enjoy the restaurant
Bars	✓	Somewhat exposed.	

QUEEN / SILK CAY

Situated in the Gladden Spit/Silk Cay Marine Reserve, a local skipper or tour guide must accompany the yacht into this tricky anchorage. The tiny isles boast shimmering white-sand beaches and stunning reefs with superb snorkeling. The reef in Queen Caye Pass also offers good scuba diving. This Marine reserve has a park fee of \$10 USD per person.



RANGUANA CAY

A beautiful cay with white powdery sand beach, about 20 miles south-east of Placencia.

Moorings are available, but it is not a good overnight anchorage. The cay can only safely be used in settled conditions with prevailing trades out of the ENE.

Ranguana Cay offers some great snorkeling, fishing and diving experience.



FACILITIES & SERVICES	COMMENTS	FACILITIES & SERVICES	COMMENTS
Mooring Fee	✗ \$20 USD per night	Mooring	Very close to reef and not safe in SW, W and NW-N winds
WiFi	✓		\$10 USD entrance fee on cay if not on mooring
Water Refill	✓ Ice available \$5 USD per bag	Things to do	Snorkeling
Provisioning	✓		Fishing
Restaurants	✗ Reservations essential		Diving
Bars	✗	Exposed.	



BLUEFIELD RANGE

Bluefield Range is a harbor between three mangrove cayes with a lobster and fishing camp. Normally it is used as an overnight anchorage for yachts traveling to or from San Pedro.

The Range is a quiet, lagoon-like anchorage, where the possibility of seeing manatees is good, and you can buy fresh fish or lobster from the fishing camps.

FACILITIES & SERVICES	COMMENTS	FACILITIES & SERVICES	COMMENTS
Mooring Fee	X	Mooring	Anchorage
WiFi	X		
Water Refill	X	Things to do	Kayaking
Provisioning	X		Paddleboarding
Restaurants	X		Mantee- watching
Bars	X		

GOFF AND ENGLISH CAYS

Two small cayes at the entrance to the main shipping channel to Belize city are to be visited as a day stop only.

English Cay on the southern side of the ships channel has a lighthouse and some good snorkeling to the north-east.

Goffs Cay, on the northern side of the ship's channel, is on a reef patch. Beautiful powdery white sand beaches and tall palms mark both places, with excellent snorkeling all around.



FACILITIES & SERVICES	COMMENTS	FACILITIES & SERVICES	COMMENTS
Mooring Fee	X	Mooring	Anchoring – some small snack stands ashore
WiFi	X		
Water Refill	X	Things to do	Snorkeling
Provisioning	X		
Restaurants	X		
Bars	X	Day stop only.	

CAYE CAULKER

One of the largest islands, Caye Caulker is laid back and casual, offering plenty of restaurants and night life. It is a place to rent a windsurfer or kite-board to enjoy the breezy conditions, or rent a bicycle ashore to explore this big sandspit. Use the opportunity to feed the tarpons near the split or snorkel in Shark Ray Alley in the Caye Caulker marine reserve.



FACILITIES & SERVICES	COMMENTS	FACILITIES & SERVICES	COMMENTS
Mooring Fee	X	Mooring	Anchorage
WiFi	X At various restaurants / bars		Best anchorage is near the split to take advantage of sea breezes
Water Refill	X Jerry cay	Things to do	Snorkeling, Diving
Provisioning	X		Windsurfing, Kayaking
Restaurants	X		Kite surfing
Bars	X		

SAN PEDRO, AMBERGRIS CAY

Ambergris Cay is the largest island in Belize, very close to the barrier reef., home to Hol Chan Marine Reserve and National Park. San Pedro is a good spot to take a tour to the iconic Blue Hole and Lighthouse Reef. Enjoy the multiple restaurants and vibrant night life of this popular tourist destination.



FACILITIES & SERVICES	COMMENTS	FACILITIES & SERVICES	COMMENTS
Mooring Fee	X	Mooring	Anchorage between the E side of San Pedro and the barrier reef
WiFi	X Ashore at various restaurants/ resorts		
Water Refill	X	Things to do	Plentiful of nightlife
Provisioning	X Supermarkets		Take a dive boat to visit Hol Chan Marine Reserve
Restaurants	X		Take a dive boat to visit The Blue Hole on Lighthouse Reef
Bars	X	Can be breezy.	

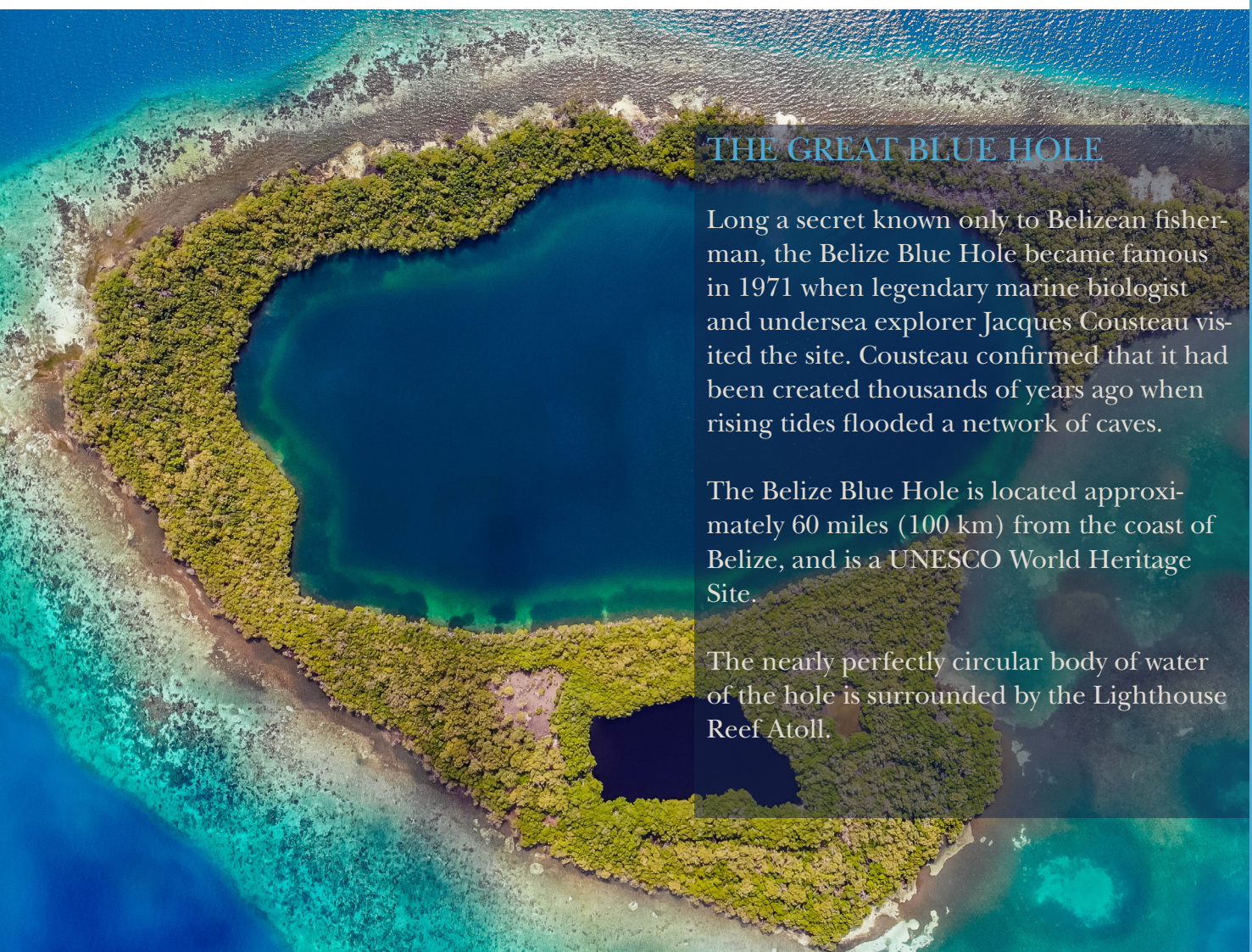
BELIZE CITY

Cucumber Beach Marina south of Belize city is equipped with a restaurant, shore power, a coin operated laundromat, restroom / showers and a small museum. A big seawater pool with 90' long waterslide, poolside loungers and shaded areas for your enjoyment.

Located about 5 miles southwest of the city, a taxi can take you to the old capital for provisioning shopping at one of the large supermarkets.



FACILITIES & SERVICES	COMMENTS	FACILITIES & SERVICES	COMMENTS
Mooring Fee	✓ Marina Fees	Mooring	Marina
WiFi	✓		
Water Refill	✓	Things to do	Large seawater pool with waterslide
Provisioning	✓ Need to take a taxi into the city		Visit Old Belize museum
Restaurants	✓		
Bars	✓		



THE GREAT BLUE HOLE

Long a secret known only to Belizean fisherman, the Belize Blue Hole became famous in 1971 when legendary marine biologist and undersea explorer Jacques Cousteau visited the site. Cousteau confirmed that it had been created thousands of years ago when rising tides flooded a network of caves.

The Belize Blue Hole is located approximately 60 miles (100 km) from the coast of Belize, and is a UNESCO World Heritage Site.

The nearly perfectly circular body of water of the hole is surrounded by the Lighthouse Reef Atoll.

SHARE YOUR EXPERIENCE

SEE YOU SOON

WE LOOK FORWARD TO YOUR VISIT.

We want you to have the best experience when you charter with us. That is why we include more as standard than any other charter company.

For help planning your charter, email:

contactus@moorings.com




The Moorings®
Est. 1969